
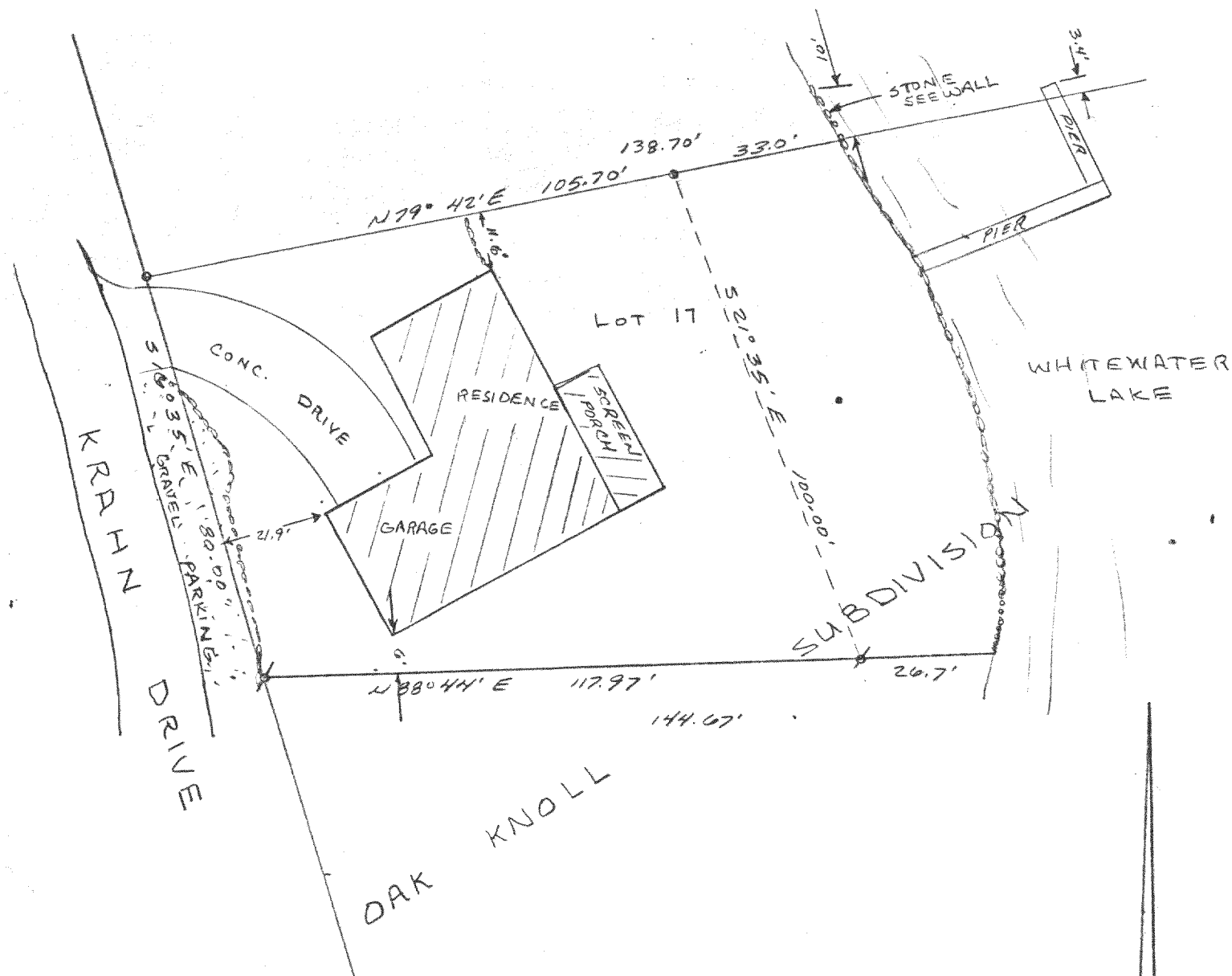


PLAT OF SURVEY OF LOT 17 OF OAK KNOLL  
SUBDIVISION BEING LOCATED IN T3N R15E  
WALWORTH COUNTY WISCONSIN



SURVEY ORDERED BY  
M. SIMONS ATTY

BEARING REFERENCE  
NORTHERLY LINE OF LOT ASSUMED  
TO BEAR N79°42'E AS PLATTED




I, DANIEL D. COOPER, REGISTERED SURVEYOR, DO HEREBY CERTIFY THAT  
I HAVE SURVEYED THE PROPERTY DESCRIBED HEREON AND THAT THE MAP  
SHOWN HEREON IS A TRUE AND ACCURATE REPRESENTATION THEROF TO THE  
BEST OF MY PROFESSIONAL KNOWLEDGE AND BELIEF.

DATED THIS 24 DAY OF July, 1985 *Daniel D. Cooper*  
DANIEL D. COOPER, RLS NO. 5-1464

⊗ - 2" DI. IRON PIPE FOUND

○ - 1 1/2" DI. IRON PIPE FOUND



**D.D. COOPER & CO. INC.**

ROUTE 4, BOX 508 B  
ELKHORN, WI 53121

PH 414-723-6265

SURVEYING • MODULAR HOMES

DRAWING NO. 2004.1

315-237